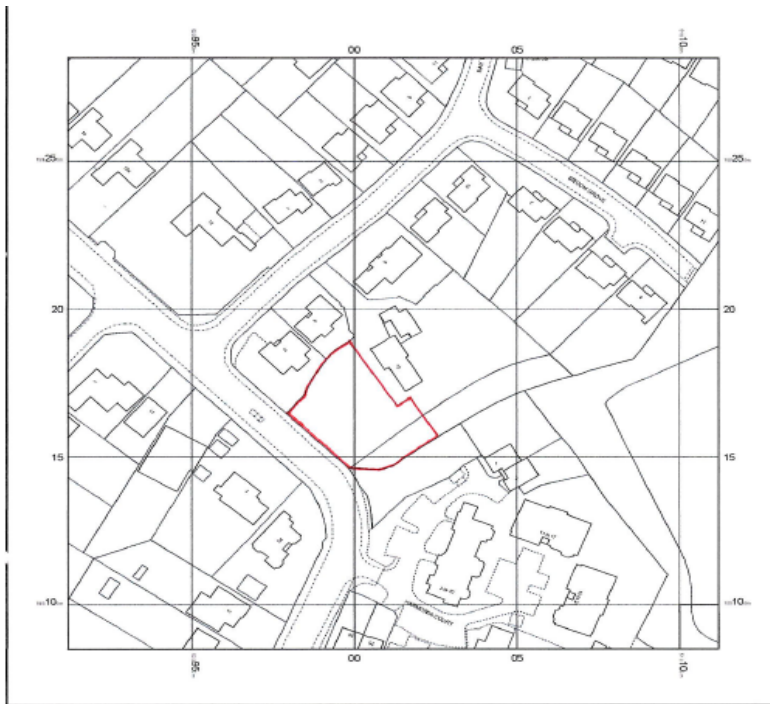


## 1 - Site plan

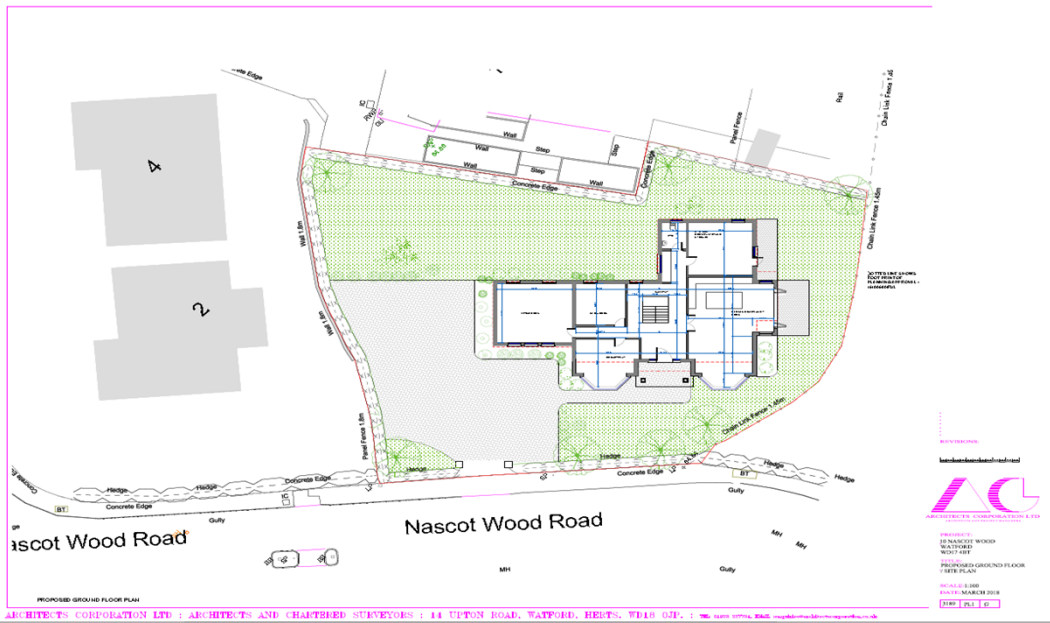


## 2 - Aerial view of site



Image from Google Maps

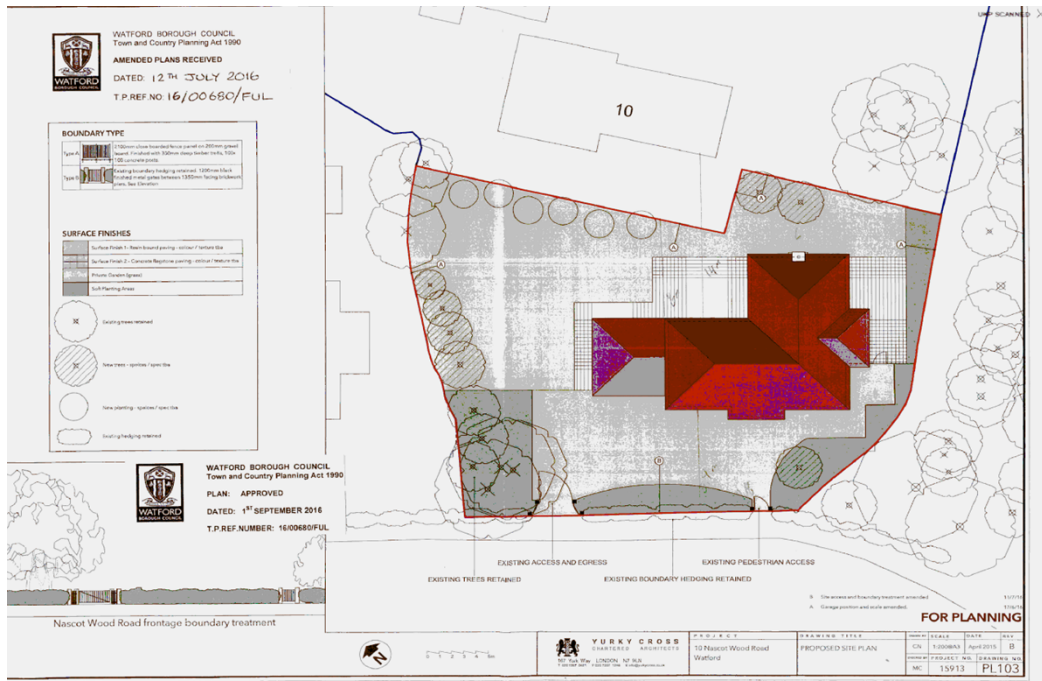
### 3 - Proposed site plan



### 4 - Proposed floor plans and elevations



5 - Previously approved site plan (ref 16-00680-FUL)



6 - Previously approved elevations (ref 16-00680-FUL)

